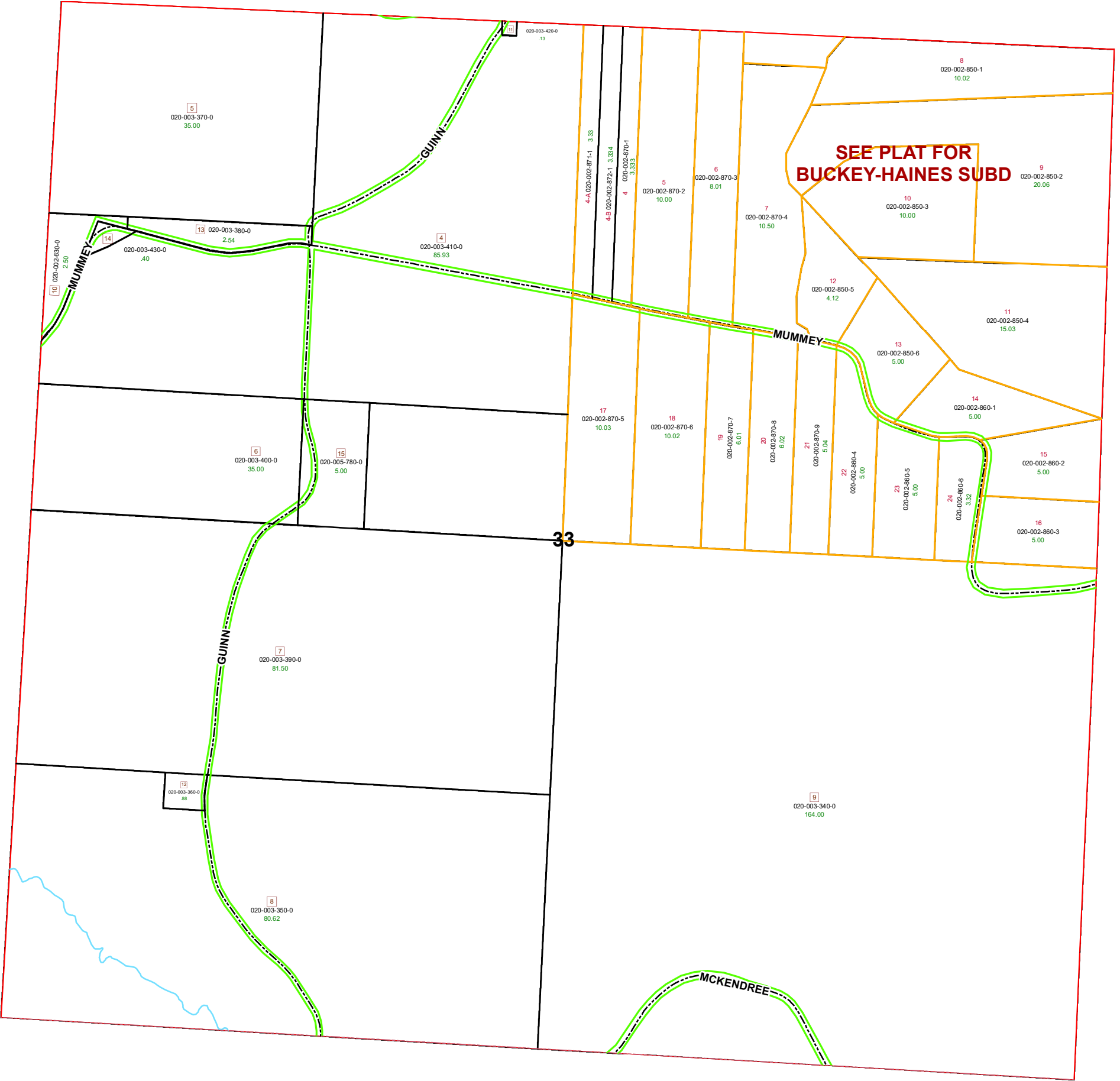


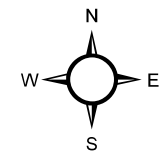
BRISTOL TOWNSHIP SECTION 33 R 11 TWP 11 MORGAN COUNTY, OH



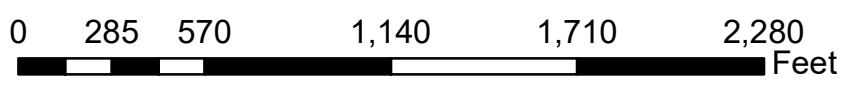
PIN	VOL	PAGE	Owner	LegalDescr	Acres
020-003-420-0	OR219	3123	OHIO FRANKLIN REALTY LLC	R11 T11 S33 SD 11 J	0.13
020-003-360-0	OR219	3123	OHIO FRANKLIN REALTY LLC	R11 T11 S33 SD 12	0.88
020-003-350-0	OR219	3123	OHIO FRANKLIN REALTY LLC	R11 T11 S33 SD 8 W	80.62
020-003-340-0	OR219	3123	OHIO FRANKLIN REALTY LLC	R11 T11 S33 SD 9 W	164
020-003-390-0	OR219	3123	OHIO FRANKLIN REALTY LLC	R11 T11 S33 SD 7 M	81.5
020-003-400-0	OR219	3123	OHIO FRANKLIN REALTY LLC	R11 T11 S33 SD 6 M	35
020-003-430-0	OR219	3123	OHIO FRANKLIN REALTY LLC	R11 T11 S33 SD 14 J	0.4
020-003-380-0	OR219	3123	OHIO FRANKLIN REALTY LLC	R11 T11 S33 SD 13 E	2.54
020-002-630-0	OR219	3123	OHIO FRANKLIN REALTY LLC	R11 T11 S33 SD 10 C	2.5
020-003-410-0	OR219	3123	OHIO FRANKLIN REALTY LLC	R11 T11 S33 SD 4 J	85.93
020-003-370-0	OR219	3123	OHIO FRANKLIN REALTY LLC	R11 T11 S33 SD 5 E	35
020-005-780-0	OR172	270	RILEY TROY J	R11 T11 S33 SD 15 L	5

Boundaries

- Hydro
- Lot
- Section
- County
- Parcel
- Township
- Roads
- Bristol Sections
- ROW
- Section



Source: Morgan County Engineer's Office
 Author: Marcia Wolfe
 Date: 6/4/2020



Disclaimer: The information that these maps contains is for reference purposes only. Please bring any errors to the attention of the Engineer's Office staff.
 Thank you